

GLENELG PRIMARY SCHOOL

STAGE 3A: WILLIAMS  
AVENUE REAR ACCESS  
PAVEMENT & LANDSCAPING

DWGS 103 & 106

DWGS 104 & 107

CANTEEN

NEW SCOREBOARD  
(BY OTHERS)

DWGS 105 & 108

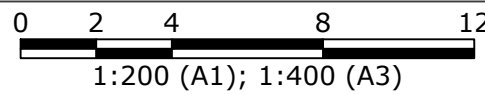
GLENELG OVAL  
STRATARAMA STADIUM

HOLDFAST TENNIS CLUB

WILLIAMS AVENUE

PROPOSED STAGING:  
  
PHASE 3: OVAL SOUTH  
  
3. DEMOLITION (DWG SHEET 103 - 105)  
  
3.A WILLIAMS AVENUE REAR ACCESS PAVEMENT &  
LANDSCAPING (DWG SHEET 107)

THIS DRAWING IS TO BE VIEWED IN COLOUR AS  
SOME FEATURES / SYMBOLS ARE DIFFERENTIATED  
BY COLOUR. DRAWING NOT TO BE RELIED ON IF  
PRINTED IN GREYSKALE.



100mm ON ORIGINAL DRAWING - DO NOT SCALE DRAWING

SHEET SIZE  
**A1**


COORDS: MGA94  
DATUM: ALL LEVELS TO A.H.D.

SCALE: 1:200

SURVEYED: ALLSURV  
SURVEY DATE: 08.11.21

APPROVED / PROJECT LEADER

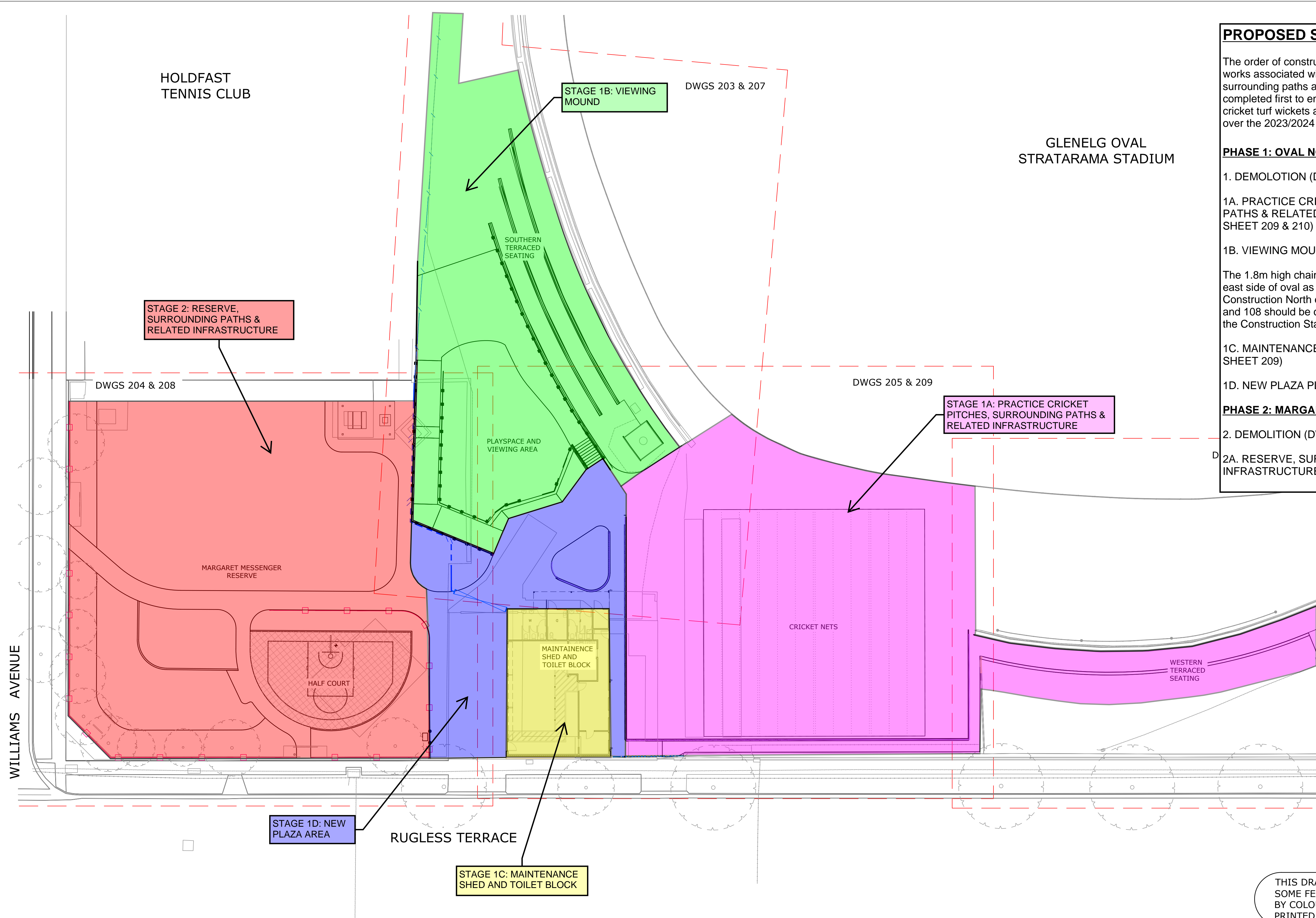
STACEY CONDINA



Rev B Date: 26/05/2023

REV	AMENDMENT / REASON FOR ISSUE	DATE	DES.	DWN.
-----	------------------------------	------	------	------





**PROPOSED STAGING:**

The order of construction should be such that the civil works associated with the cricket practice pitches, surrounding paths and related infrastructure should be completed first to enable the contractor to install the cricket turf wickets and allow the turf to be established over the 2023/2024 summer period.

**PHASE 1: OVAL NORTH**

1. DEMOLITION (DWG SHEET 203 - 206)

1A. PRACTICE CRICKET PITCHES, SURROUNDING PATHS & RELATED INFRASTRUCTURE (DWG SHEET 209 & 210)

1B. VIEWING MOUND (DWG SHEET 207)

The 1.8m high chain mesh fence that extends along the east side of oval as displayed in the General Construction North drawing 207 and South drawing 107 and 108 should be constructed as part of Phase 1b of the Construction Staging Plan.

1C. MAINTENANCE SHED AND TOILET BLOCK (DWG SHEET 209)

1D. NEW PLAZA PLAZA (DWG SHEET 207 - 209)

**PHASE 2: MARGARET MESSENGER RESERVE**

2. DEMOLITION (DWG SHEET 204)

2A. RESERVE, SURROUNDING PATHS & RELATED INFRASTRUCTURE (DWG SHEET 208)

024812

1:200 (A1); 1:400 (A3)

100mm ON ORIGINAL DRAWING - DO NOT SCALE DRAWING

COORDS: MGA94

DATUM: ALL LEVELS TO A.H.D.

SCALE: 1:200

SURVEYED: ALLSURV

SURVEY DATE: 08.11.21

APPROVED / PROJECT LEADER

STACEY CONDINA

Rev B

Date: 26/05/2023

REV

AMENDMENT / REASON FOR ISSUE

DATE

DES.

DWN.

SHEET SIZE

A1

tonkin

tonkin.com.au

NOT FOR CONSTRUCTION

CITY OF HOLDFAST BAY

GLENELG OVAL PRECINCT

STAGES 3 AND 4 NORTH

STAGING PLAN

FILENAME:

212266\_N9 STAGING.DWG

PROJECT NUMBER

212266

DRAWING NUMBER

SK02

REVISION

T:\2021\212266 GLENELG OVAL MASTERPLAN - CITY OF HOLDFAST BAY\4\_WORKING\1 CAD\212266\_N9 STAGING.DWG -ST\_N1- (22-05-23 4:15:09PM)